






PLEASE OBEY ALL TRAFFIC LAWS

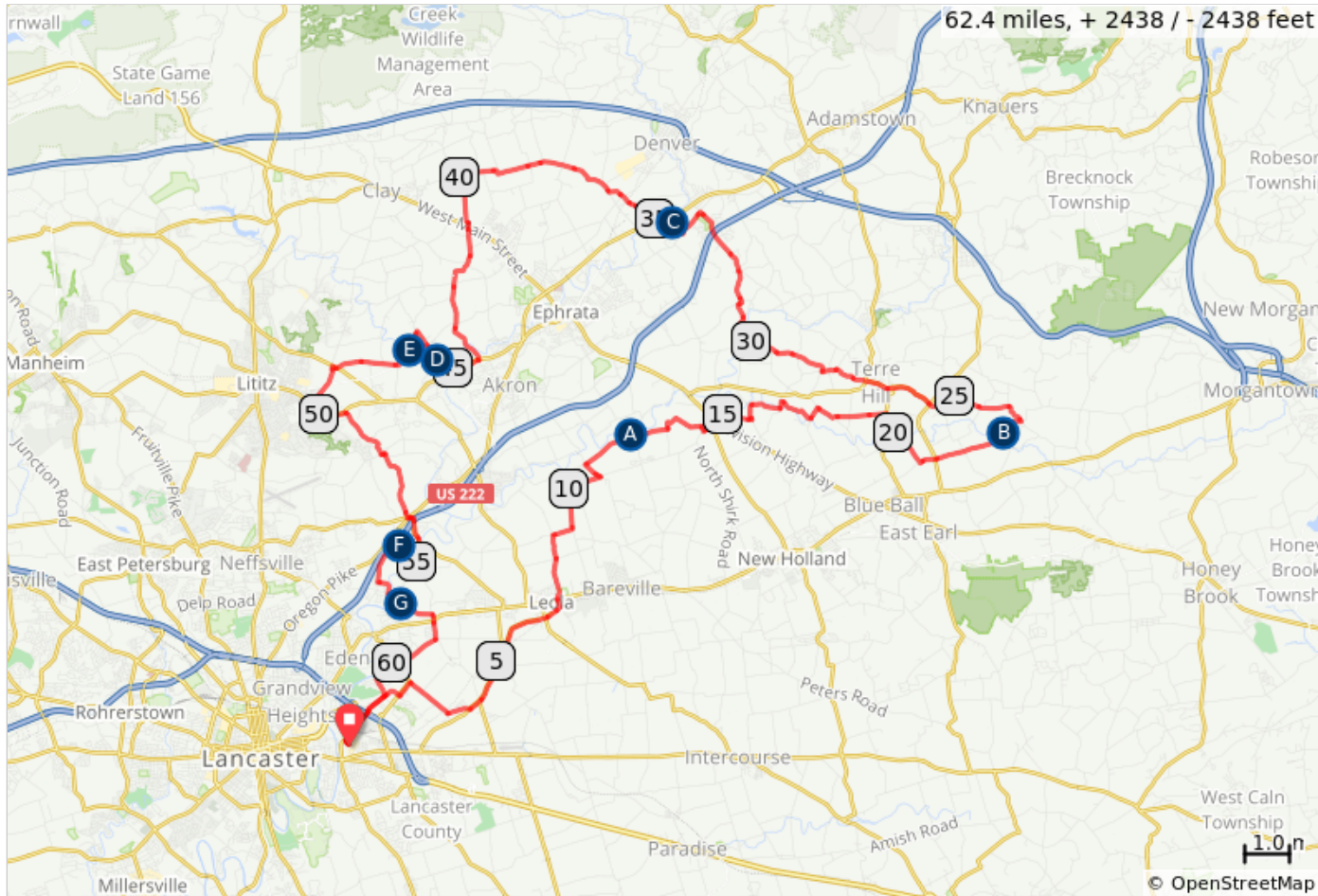
Be courteous of Plain Sect Buggies and Vehicles – Pass on Left Side Only
Ride single file on Narrow Roads or in Heavy Traffic
Watch for vehicles and allow them to pass freely
Local police are on patrol for your safety
Pace Lines are inappropriate; This is NOT A RACE

The ROUTES are marked with an adhesive arrow

- **URNS – Follow the point of the arrow. IE; RIGHT TURN =** 
- **The route markings are unique to the distance.**
 - **100 Miles: Follow Pink markings** 
 - **62 Miles: Follow Yellow markings** 
 - **35 Miles: Follow Orange markings** 
 - **15 Miles: Follow Green markings** 
- **TOILET FACILITIES (Porta Pots) are located at the Start & Finish (HACC), at Stevens Rest Stop (100 Mile and 62 Mile only), and at all rest stops.**
- **BIBS (To be worn on the front close to chest) entitle riders to Food and SAG Support. NO BIB = NO SERVICE. No exceptions.**
- **SAG WAGON SIGNALS (SAGs can be identified by a sign & flashing light)**
 - **Thumbs Up: I am OK, no help required**
 - **Thumbs Down: I need help, please stop**
 - **Water will be available from SAG Wagons**
- **EMERGENCY NUMBERS**
 - **Dial 911 for Medical Assistance**
 - **SAG Support (Also printed on your wristbands)**
 - i. **(717) 723-9018 or (717) 723-9029**
- **PHOTOGRAPHS**
 - **Taken by a team to support the Conner M. Holland Foundation**
 - **Go to imaginationzenfolio.com**
- **CLOSING TIMES for Food and Rest Stops**

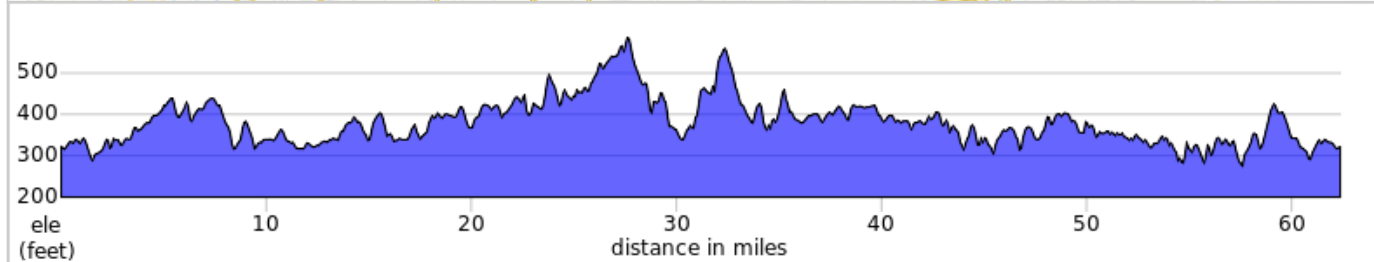
○ 38 Mile Loop for 100 Mile Option	12:30 PM
○ Farmersville Auction	11:30 AM
○ Goodwill Store	11:30 AM
○ Stevens	1:00 PM
○ Warwick Township Building	1:30 PM
○ Bridge Acres Farm	2:30 PM
○ HACC	4:00 PM
○ SAG Support	4:00 PM

2019 LBC Covered Bridge Classic 62 Mile



Final 8/2/2019

- | | |
|----|---------------------------------|
| A. | Bitzer's Mill Covered Bridge |
| B. | Weaver's Mill Covered Bridge |
| C. | Bucher's Mill Covered Bridge |
| D. | Keller's Mill Covered Bridge |
| E. | Erb's Mill Covered Bridge |
| F. | Amish (Pinetown) Covered Bridge |
| G. | Hunsecker Mill Covered Bridge |



2019 LBC Covered Bridge Classic 62 Mile

Num	Type	Dist	Note	Next
1.	📍	0.0	Start of route	0.1
2.	➔	0.1	R onto Pitney Rd	1.7
3.	➔	1.8	L onto Greenfield Rd	0.4
4.	<i>i</i>	2.2	Routes Split 35, 62 & 100 Go Right - 15 Go Left	0.0
5.	➔	2.2	R onto Willow Rd	1.1
6.	➔	3.3	L onto Jarvis Rd	0.5
7.	➔	3.8	L onto Horseshoe Rd	3.2
8.	➔	7.0	L onto S Maple Ave	1.6
9.	➔	8.6	R onto Center Square Rd	0.4
10.	➔	9.0	L onto Brethren Church Rd	0.8
11.	➔	9.9	R onto W Farmersville Rd	0.9
12.	➔	10.7	L onto N Farmersville Rd	0.0
13.	💧	10.8	Farmersville Rest Stop Go Left Out of Rest Stop	0.4

10.8 miles. +437/-397 feet

Num	Type	Dist	Note	Next
14.	➔	11.2	R onto Covered Bridge Rd	1.2
15.	<i>i</i>	12.4	Note Bitzer's Mill Covered Bridge on L - Do Not Cross	0.0
16.	<i>i</i>	12.4	Routes Split 62 & 100 Go Right - 35 Mile Go Left Across Covered Bridge	0.0
17.	➔	12.4	R onto Cats Back Rd	0.1
18.	⬆	12.5	Straight onto Goods Rd	0.8
19.	➔	13.3	L to stay on Goods Rd	1.0
20.	➔	14.3	R onto Farmersville Rd	0.1
21.	<i>i</i>	14.4	CAUTION - TRAFFIC ON WANNER FROM R DOES NOT STOP	0.0
22.	➔	14.4	L onto Wanner Rd	1.2
23.	➔	15.6	L onto Kurtz Rd	0.3
24.	➔	15.9	Slight R onto Mill Rd	0.7
25.	➔	16.6	L onto Gristmill Rd	0.2

5.8 miles. +193/-183 feet

Num	Type	Dist	Note	Next
26.	➔	16.7	R onto Conestoga Rd	0.8
27.	➔	17.5	L onto White Oak Rd	0.3
28.	➔	17.8	R onto Blue Rock Rd	0.4
29.	➔	18.2	L onto Precast Road	1.2
30.	➔	19.4	R onto Weaverland Valley Road, PA 897	0.4
31.	➔	19.8	Slight L onto Conestoga Creek Road	0.3
32.	➔	20.1	R onto Conestoga Creek Road	0.8
33.	➔	20.8	L onto Weaverland Road	0.3
34.	💧	21.1	Goodwill Store Rest Stop Go Left Out of Rest Stop	1.5
35.	➔	22.6	L onto Weaverland Rd	0.2
36.	<i>i</i>	22.8	Cross Weaver's Mill Covered Bridge	0.5
37.	➔	23.4	L onto N Churchtown Rd	0.4

6.8 miles. +279/-204 feet

Num	Type	Dist	Note	Next
38.	➔	23.8	Slight L to stay on N Churchtown Rd	0.4
39.	⬆	24.1	Continue onto Union Grove Rd	2.3
40.	⬆	26.5	Continue onto E Main St	1.5
41.	➔	27.9	L onto Centerville Rd	0.3
42.	➔	28.3	R onto Sensenig Rd	1.2
43.	➔	29.4	R onto Frysville Rd	0.8
44.	➔	30.3	R onto Napierville Rd	0.6
45.	➔	30.8	L to stay on Napierville Rd	0.4
46.	➔	31.2	R onto Hahnstown Rd	0.1
47.	➔	31.3	Slight L onto E Church St	2.3
48.	➔	33.6	L onto S Reamstown Rd	0.6
49.	<i>i</i>	34.2	CAUTION - SHARP R ON DOWNHILL	0.0
50.	➔	34.2	R onto Cocalico Creek Rd	0.3

10.8 miles. +569/-664 feet

Num	Type	Dist	Note	Next
51.	←	34.6	L to stay on Cocalico Creek Rd to Cross Covered Bridge	0.0
52.	<i>i</i>	34.6	Cross Bucher's Mill Covered Bridge	0.9
53.	🚰	35.5	L into Rest Stop Stevens	0.2
54.	←	35.7	L out of Rest Stop	0.3
55.	↑	36.0	Continue onto Short Rd	0.4
56.	→	36.4	R onto Indiantown Rd	1.9
57.	<i>i</i>	38.3	Routes Split 62 Go Straight - 100 Go Right	1.7
58.	←	40.0	L onto Durlach Rd	1.0
59.	↑	41.0	Continue onto Wood Corner Rd	1.5
60.	↑	42.5	Continue onto Royer Rd	1.9
61.	→	44.4	R onto Rothsville Rd	0.5
62.	→	45.0	R onto Middle Creek Rd	0.0
63.	<i>i</i>	45.0	Routes Join 62 Joins 35 Mile Route	0.5

10.7 miles. +415/-451 feet

Num	Type	Dist	Note	Next
64.	<i>i</i>	45.5	Cross Keller's Mill Covered Bridge	0.8
65.	←	46.3	L onto Erbs Bridge Rd	0.4
66.	<i>i</i>	46.7	Cross Erb's Mill Covered Bridge	0.4
67.	→	47.2	R onto Millway Rd	1.4
68.	→	48.6	R onto E Newport Rd	0.1
69.	←	48.7	L onto Clay Rd	0.5
70.	🚰	49.2	Warwick Rest Stop Turn Left Out of Rest Stop	0.5
71.	←	49.7	L onto PA-772 E	0.9
72.	→	50.5	R onto Warwick Rd	1.3
73.	←	51.9	L onto E Millport Rd	0.1
74.	→	51.9	R onto Becker Rd	1.6
75.	←	53.6	L onto PA-722 E	0.1
76.	←	53.6	L onto PA-272 N (Oregon Pike)	0.0
77.	→	53.6	R onto Bushong Rd	0.1

8.7 miles. +330/-298 feet

Num	Type	Dist	Note	Next
78.	→	53.7	R onto Bushong Rd	0.8
79.	↑	54.5	Continue onto Quarry Rd	0.1
80.	→	54.5	R onto Snake Hill Rd	0.4
81.	<i>i</i>	54.9	Routes Join 62 Joins 15 Mile Route	0.0
82.	→	54.9	R onto Mondale Rd	0.2
83.	→	55.2	R onto Bridge Rd	0.6
84.	<i>i</i>	55.7	Cross Amish (Pinetown) Covered Bridge	0.0
85.	←	55.8	Slight L onto Pinetown Rd	0.0
86.	←	55.8	L to stay on Butter Rd	1.0
87.	←	56.8	L onto Mondamin Farm Road	0.5
88.	←	57.2	L onto Hunsecker Road	0.3
89.	🚰	57.5	Bridge Acres Rest Stop Go Right Out of Rest Stop	0.0
90.	<i>i</i>	57.6	Cross Hunsecker's Mill Covered Bridge	0.8

3.9 miles. +152/-215 feet

Num	Type	Dist	Note	Next
91.	→	58.4	R onto Snake Hill Road	0.6
92.	→	58.9	R onto Creek Hill Road	1.4
93.	←	60.3	L onto Millcross Road	0.6
94.	→	60.9	R onto Pitney Road	1.3
95.	←	62.2	L onto Millenium Drive	0.1
96.	📍	62.4	End of route	0.0

4.8 miles. +153/-158 feet