






# PLEASE OBEY ALL TRAFFIC LAWS

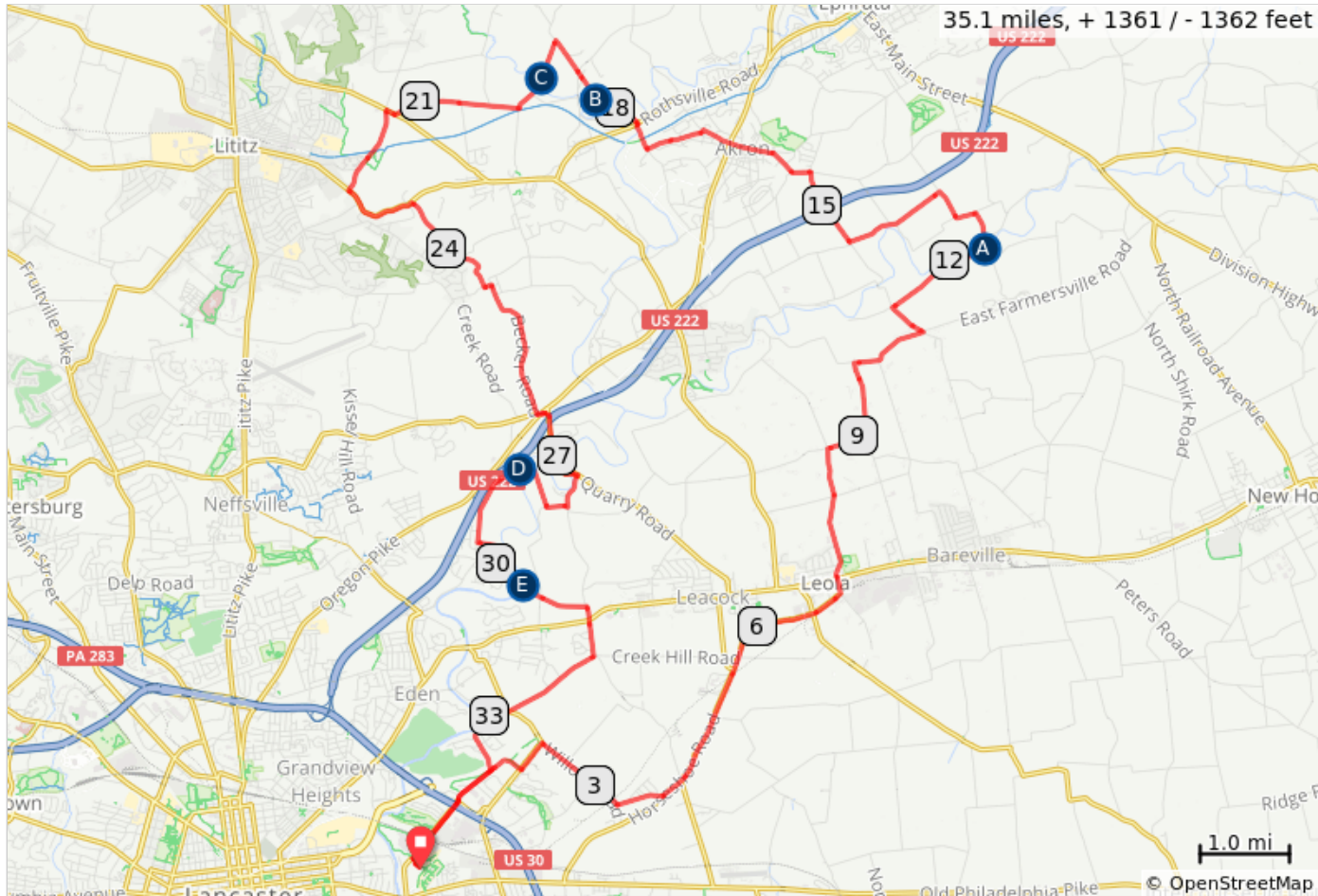
Be courteous of Plain Sect Buggies and Vehicles – Pass on Left Side Only  
Ride single file on Narrow Roads or in Heavy Traffic  
Watch for vehicles and allow them to pass freely  
Local police are on patrol for your safety  
Pace Lines are inappropriate; This is NOT A RACE

The ROUTES are marked with an adhesive arrow

- **URNS – Follow the point of the arrow. IE; RIGHT TURN =** 
- **The route markings are unique to the distance.**
  - **100 Miles: Follow Pink markings** 
  - **62 Miles: Follow Yellow markings** 
  - **35 Miles: Follow Orange markings** 
  - **15 Miles: Follow Green markings** 
- **TOILET FACILITIES (Porta Pots) are located at the Start & Finish (HACC), at Stevens Rest Stop (100 Mile and 62 Mile only), and at all rest stops.**
- **BIBS (To be worn on the front close to chest) entitle riders to Food and SAG Support. NO BIB = NO SERVICE. No exceptions.**
- **SAG WAGON SIGNALS (SAGs can be identified by a sign & flashing light)**
  - **Thumbs Up: I am OK, no help required**
  - **Thumbs Down: I need help, please stop**
  - **Water will be available from SAG Wagons**
- **EMERGENCY NUMBERS**
  - **Dial 911 for Medical Assistance**
  - **SAG Support (Also printed on your wristbands)**
    - i. **(717) 723-9018 or (717) 723-9029**
- **PHOTOGRAPHS**
  - **Taken by a team to support the Conner M. Holland Foundation**
  - **Go to [imaginations.zenfolio.com](http://imaginations.zenfolio.com)**
- **CLOSING TIMES for Food and Rest Stops**

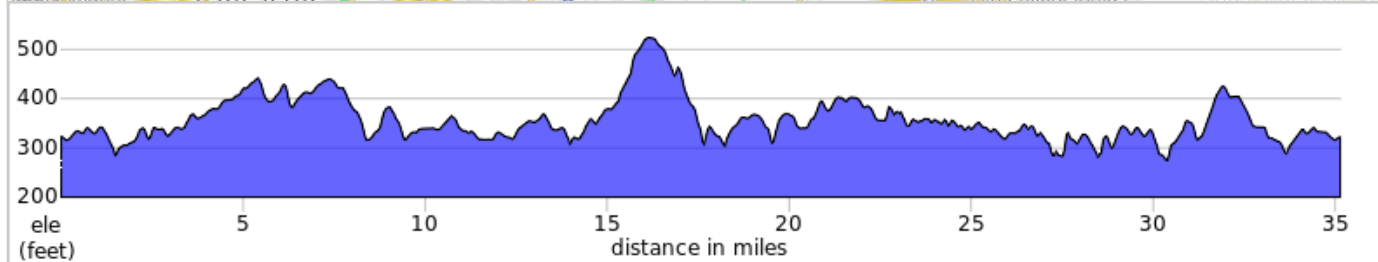
○ <b>38 Mile Loop for 100 Mile Option</b>	<b>12:30 PM</b>
○ <b>Farmersville Auction</b>	<b>11:30 AM</b>
○ <b>Goodwill Store</b>	<b>11:30 AM</b>
○ <b>Stevens</b>	<b>1:00 PM</b>
○ <b>Warwick Township Building</b>	<b>1:30 PM</b>
○ <b>Bridge Acres Farm</b>	<b>2:30 PM</b>
○ <b>HACC</b>	<b>4:00 PM</b>
○ <b>SAG Support</b>	<b>4:00 PM</b>

# 2019 LBC Covered Bridge Classic 35 Mile



Final 8/2/2019

- |    |                                 |
|----|---------------------------------|
| A. | Bitzer's Mill Covered Bridge    |
| B. | Keller's Mill Covered Bridge    |
| C. | Erb's Mill Covered Bridge       |
| D. | Amish (Pinetown) Covered Bridge |
| E. | Hunsecker Mill Covered Bridge   |



2019 LBC Covered Bridge Classic 35 Mile

Num	Type	Dist	Note	Next
1.	📍	0.0	Start of route	0.1
2.	➔	0.1	R onto Pitney Rd	1.7
3.	➔	1.8	L onto Greenfield Rd	0.4
4.	<i>i</i>	2.2	Routes Split 35, 62, and 100 Mile Routes Go Right -15 Mile Route Go Left	0.0
5.	➔	2.2	R onto Willow Rd	1.1
6.	➔	3.3	L onto Jarvis Rd	0.5
7.	➔	3.8	L onto Horseshoe Rd	3.2
8.	➔	7.0	L onto S Maple Ave	1.6
9.	➔	8.6	R onto Center Square Rd	0.4
10.	➔	9.0	L onto Brethren Church Rd	0.8
11.	➔	9.9	R onto W Farmersville Rd	0.9
12.	➔	10.7	L onto N Farmersville Rd	0.0
13.	📍	10.8	Farmersville Rest Stop Go Left Out of Rest Stop	0.4

10.8 miles. +437/-397 feet

Num	Type	Dist	Note	Next
14.	➔	11.2	R onto Covered Bridge Rd	1.2
15.	<i>i</i>	12.4	Routes Split 35 Mile Route Go Left Across Covered Bridge - 62 and 100 Go Right	0.0
16.	➔	12.4	L onto Cats Back Rd	0.0
17.	<i>i</i>	12.4	Cross Bitzer's Mill Covered Bridge	0.0
18.	⬆	12.4	Continue onto Cider Mill Rd	0.4
19.	➔	12.8	L onto Peach Rd	0.6
20.	➔	13.4	L onto E Metzler Rd	1.1
21.	➔	14.6	R onto N Farmersville Rd	0.9
22.	➔	15.4	L onto Diamond Station Rd	0.2
23.	➔	15.6	Slight R onto Diamond St	0.3
24.	➔	15.9	L onto Main St	0.8
25.	➔	16.8	L onto S 3rd St	0.7

6.0 miles. +298/-161 feet

Num	Type	Dist	Note	Next
26.	➔	17.4	R onto Millway Rd	0.3
27.	➔	17.7	R onto Rothsville Rd	0.0
28.	➔	17.7	L onto Middle Creek Rd	0.0
29.	<i>i</i>	17.7	Routes Join 35 Mile Route Joins 62 and 100 Mile Routes	0.5
30.	<i>i</i>	18.2	Cross Keller's Mill Covered Bridge	0.8
31.	➔	19.1	L onto Erbs Bridge Rd	0.4
32.	<i>i</i>	19.5	Cross Erb's Mill Covered Bridge	0.4
33.	➔	19.9	R onto Millway Rd	1.4
34.	➔	21.3	R onto E Newport Rd	0.1
35.	➔	21.4	L onto Clay Rd	0.5
36.	📍	21.9	Warwick Rest Stop Go Left Out of Rest Stop	0.5
37.	➔	22.4	L onto PA-772 E	0.9
38.	➔	23.3	R onto Warwick Rd	1.3
39.	➔	24.6	L onto E Millport Rd	0.1

7.9 miles. +314/-343 feet

Num	Type	Dist	Note	Next
40.	➔	24.7	R onto Becker Rd	1.6
41.	➔	26.3	L onto PA-722 E	0.1
42.	➔	26.4	L onto PA-272 N (Oregon Pike)	0.0
43.	➔	26.4	R onto Bushong Road	0.1
44.	➔	26.5	R onto Bushong Rd	0.8
45.	⬆	27.2	Continue onto Quarry Rd	0.1
46.	➔	27.3	R onto Snake Hill Rd	0.4
47.	<i>i</i>	27.7	Routes Join 15 Mile Route Joins	0.0
48.	➔	27.7	R onto Mondale Rd	0.2
49.	➔	27.9	R onto Bridge Rd	0.6
50.	<i>i</i>	28.5	Cross Amish (Pinetown) Covered Bridge	0.0
51.	➔	28.5	Slight L onto Pinetown Rd	0.0
52.	➔	28.6	L to stay on Butter Rd	1.0

3.9 miles. +138/-199 feet

Num	Type	Dist	Note	Next
53.	←	29.5	L onto Mondamin Farm Road	0.5
54.	←	30.0	L onto Hunsecker Road	0.3
55.	💧	30.3	Bridge Acres Rest Stop Go Right Out of Rest Stop	0.0
56.	<i>i</i>	30.4	Cross Hunsecker's Mill Covered Bridge	0.8
57.	→	31.1	R onto Snake Hill Road	0.6
58.	→	31.7	R onto Creek Hill Road	1.4
59.	←	33.1	L onto Millcross Road	0.6
60.	→	33.7	R onto Pitney Road	1.3
61.	←	35.0	L onto Millenium Drive	0.1
62.	📍	35.1	End of route	0.0

6.6 miles. +229/-248 feet