






PLEASE OBEY ALL TRAFFIC LAWS

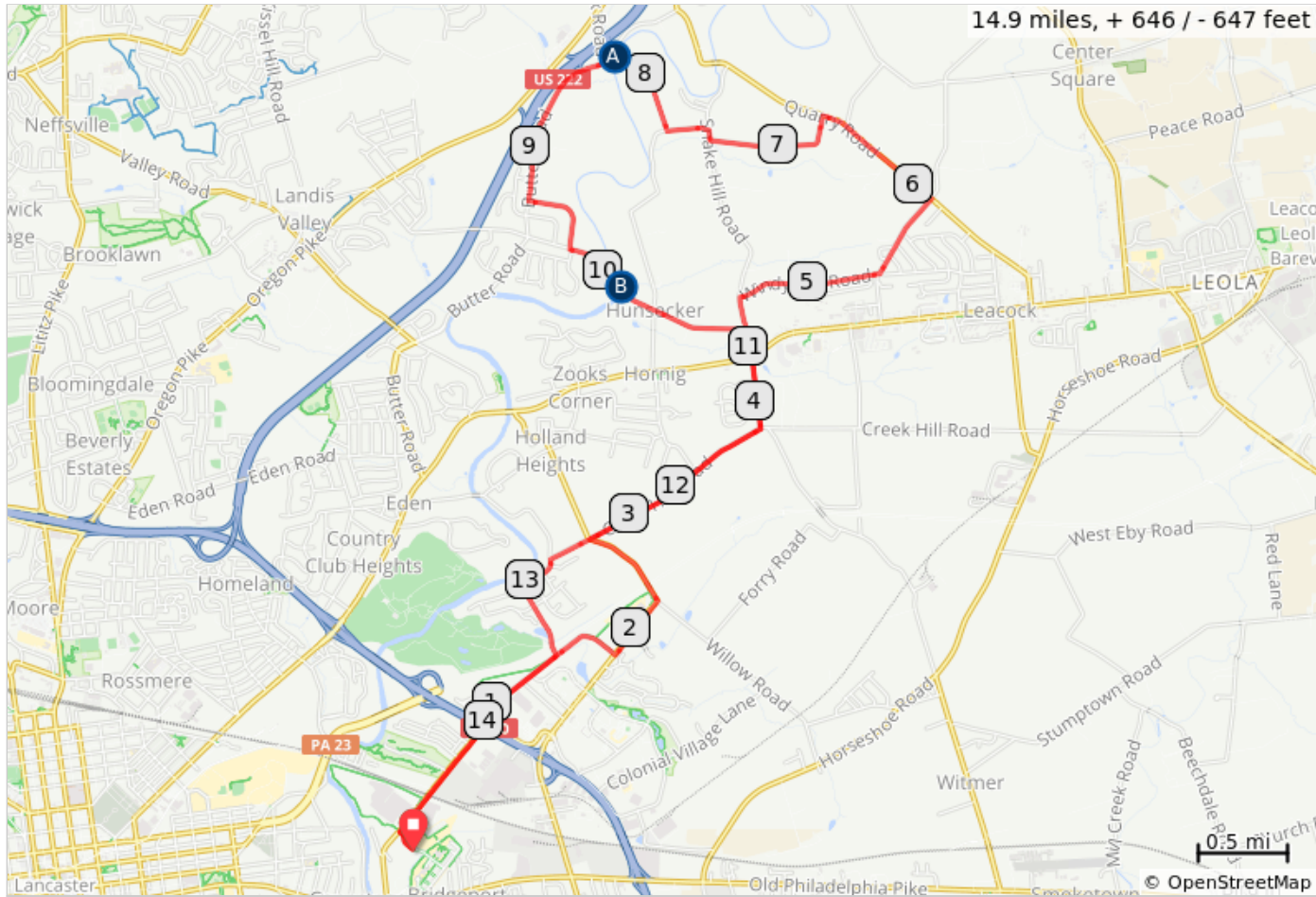
Be courteous of Plain Sect Buggies and Vehicles – Pass on Left Side Only
Ride single file on Narrow Roads or in Heavy Traffic
Watch for vehicles and allow them to pass freely
Local police are on patrol for your safety
Pace Lines are inappropriate; This is NOT A RACE

The ROUTES are marked with an adhesive arrow

- **URNS – Follow the point of the arrow. IE; RIGHT TURN =** 
- **The route markings are unique to the distance.**
 - **100 Miles: Follow Pink markings** 
 - **62 Miles: Follow Yellow markings** 
 - **35 Miles: Follow Orange markings** 
 - **15 Miles: Follow Green markings** 
- **TOILET FACILITIES (Porta Pots) are located at the Start & Finish (HACC), at Stevens Rest Stop (100 Mile and 62 Mile only), and at all rest stops.**
- **BIBS (To be worn on the front close to chest) entitle riders to Food and SAG Support. NO BIB = NO SERVICE. No exceptions.**
- **SAG WAGON SIGNALS (SAGs can be identified by a sign & flashing light)**
 - **Thumbs Up: I am OK, no help required**
 - **Thumbs Down: I need help, please stop**
 - **Water will be available from SAG Wagons**
- **EMERGENCY NUMBERS**
 - **Dial 911 for Medical Assistance**
 - **SAG Support (Also printed on your wristbands)**
 - i. **(717) 723-9018 or (717) 723-9029**
- **PHOTOGRAPHS**
 - **Taken by a team to support the Conner M. Holland Foundation**
 - **Go to imaginations.zenfolio.com**
- **CLOSING TIMES for Food and Rest Stops**

○ 38 Mile Loop for 100 Mile Option	12:30 PM
○ Farmersville Auction	11:30 AM
○ Goodwill Store	11:30 AM
○ Stevens	1:00 PM
○ Warwick Township Building	1:30 PM
○ Bridge Acres Farm	2:30 PM
○ HACC	4:00 PM
○ SAG Support	4:00 PM

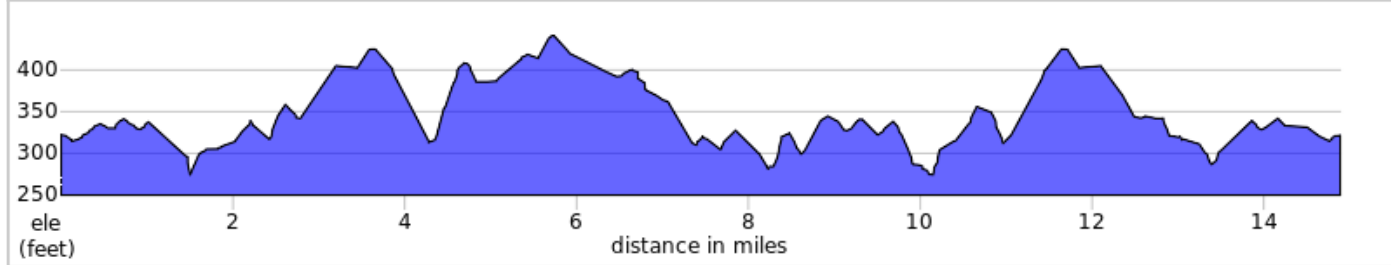
2019 LBC Covered Bridge Classic 15 Mile



14.9 miles, + 646 / - 647 feet

Final 8/2/2019

- A. Amish (Pinetown) Covered Bridge
- B. Hunsecker's Mill Covered Bridge



2019 LBC Covered Bridge Classic 15 Mile

Num	Type	Dist	Note	Next
1.		0.0	Start of route	0.1
2.		0.1	R onto Pitney Rd	1.7
3.		1.8	L onto Greenfield Road	0.4
4.	<i>i</i>	2.2	Routes Split 15 Go Left, All others go right	0.0
5.		2.2	L onto Willow Road	0.5
6.		2.7	Sharp R onto Creek Hill Road	1.1
7.		3.9	L onto Hartman Station Road	0.7
8.		4.6	R onto Windy Tor Road	0.8
9.		5.4	L onto Forest Hill Road	0.5
10.		5.9	L onto Quarry Road	0.8
11.		6.6	L onto Stormstown Road	0.7
12.		7.4	R onto Snake Hill Road	0.1
13.	<i>i</i>	7.4	Routes Join 15 Joins All Other Routes	0.0
14.		7.5	L onto Mondale Road	0.2

7.5 miles. +314/-318 feet

Num	Type	Dist	Note	Next
15.		7.7	R onto Bridge Road	0.6
16.	<i>i</i>	8.2	Cross Amish (Pinetown) Covered Bridge	0.0
17.		8.3	L onto Pinetown Road	0.0
18.		8.3	L onto Butter Road	1.0
19.		9.3	L onto Mondamin Farm Road	0.5
20.		9.7	L onto Hunsecker Road	0.3
21.		10.0	Bridge Acres Rest Stop Go Right out of Rest Stop to Continue	0.1
22.	<i>i</i>	10.1	Cross Hunsecker's Mill Covered Bridge	0.8
23.		10.9	R onto Snake Hill Road	0.6
24.		11.4	R onto Creek Hill Road	1.4
25.		12.8	L onto Millcross Road	0.6
26.		13.5	R onto Pitney Road	1.3
27.		14.8	L onto Millenium Drive	0.1
28.		14.9	End of route	0.0

7.4 miles. +315/-308 feet