






PLEASE OBEY ALL TRAFFIC LAWS

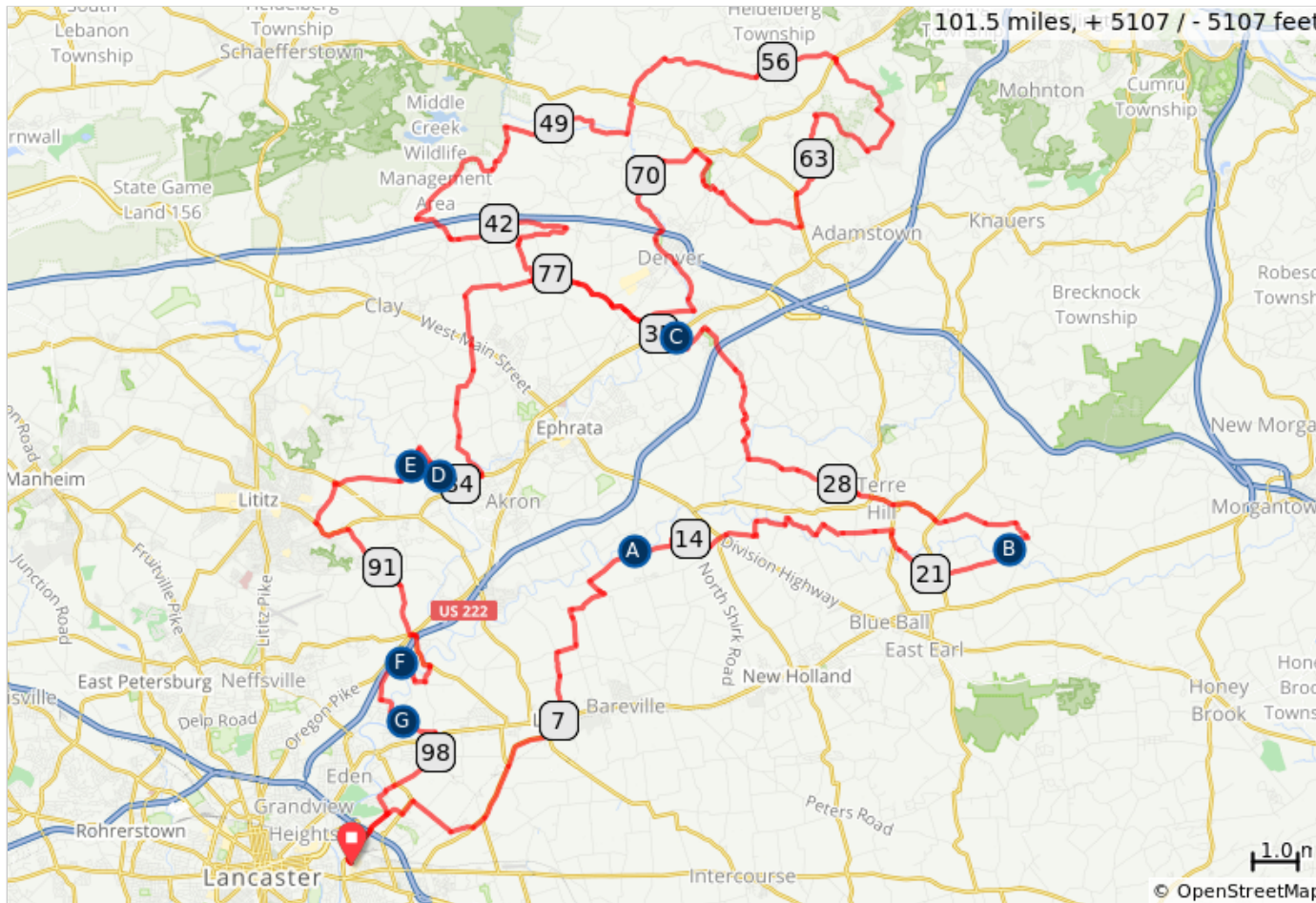
Be courteous of Plain Sect Buggies and Vehicles – Pass on Left Side Only
Ride single file on Narrow Roads or in Heavy Traffic
Watch for vehicles and allow them to pass freely
Local police are on patrol for your safety
Pace Lines are inappropriate; This is NOT A RACE

The ROUTES are marked with an adhesive arrow

- **URNS – Follow the point of the arrow. IE; RIGHT TURN =** 
- **The route markings are unique to the distance.**
 - **100 Miles: Follow Pink markings** 
 - **62 Miles: Follow Yellow markings** 
 - **35 Miles: Follow Orange markings** 
 - **15 Miles: Follow Green markings** 
- **TOILET FACILITIES (Porta Pots) are located at the Start & Finish (HACC), at Stevens Rest Stop (100 Mile and 62 Mile only), and at all rest stops.**
- **BIBS (To be worn on the front close to chest) entitle riders to Food and SAG Support. NO BIB = NO SERVICE. No exceptions.**
- **SAG WAGON SIGNALS (SAGs can be identified by a sign & flashing light)**
 - **Thumbs Up: I am OK, no help required**
 - **Thumbs Down: I need help, please stop**
 - **Water will be available from SAG Wagons**
- **EMERGENCY NUMBERS**
 - **Dial 911 for Medical Assistance**
 - **SAG Support (Also printed on your wristbands)**
 - i. **(717) 723-9018 or (717) 723-9029**
- **PHOTOGRAPHS**
 - **Taken by a team to support the Conner M. Holland Foundation**
 - **Go to imaginations.zenfolio.com**
- **CLOSING TIMES for Food and Rest Stops**

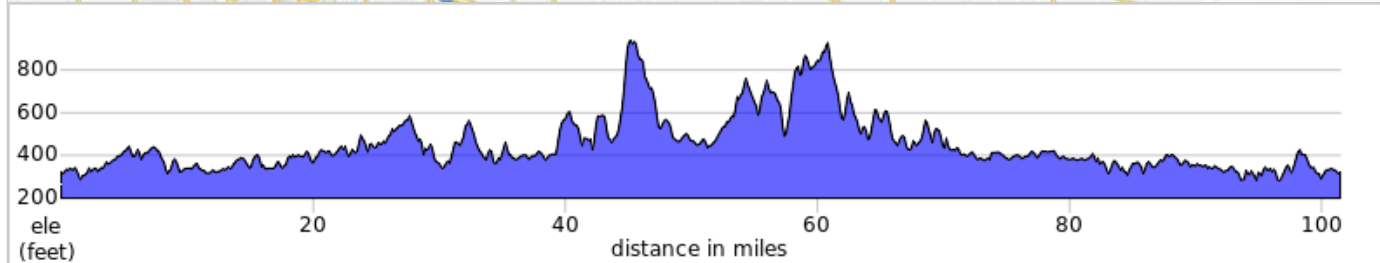
○ 38 Mile Loop for 100 Mile Option	12:30 PM
○ Farmersville Auction	11:30 AM
○ Goodwill Store	11:30 AM
○ Stevens	1:00 PM
○ Warwick Township Building	1:30 PM
○ Bridge Acres Farm	2:30 PM
○ HACC	4:00 PM
○ SAG Support	4:00 PM

2019 LBC Covered Bridge Classic 100 Mile



Final 8/2/2019

- | | |
|----|---------------------------------|
| A. | Bitzer's Mill Covered Bridge |
| B. | Weaver's Mill Covered Bridge |
| C. | Bucher's Mill Covered Bridge |
| D. | Keller's Mill Covered Bridge |
| E. | Erb's Mill Covered Bridge |
| F. | Amish (Pinetown) Covered Bridge |
| G. | Hunsecker Mill Covered Bridge |



2019 LBC Covered Bridge Classic 100 Mile

Num	Type	Dist	Note	Next
1.	📍	0.0	Start of route	0.1
2.	➔	0.1	R onto Pitney Rd	1.7
3.	➔	1.8	L onto Greenfield Rd	0.4
4.	<i>i</i>	2.2	Routes Split 35, 62, & 100 Go Right - 15 Mile Go Left	0.0
5.	➔	2.2	R onto Willow Rd	1.1
6.	➔	3.3	L onto Jarvis Rd	0.5
7.	➔	3.8	L onto Horseshoe Rd	3.2
8.	➔	7.0	L onto S Maple Ave	1.6
9.	➔	8.6	R onto Center Square Rd	0.4
10.	➔	9.0	L onto Brethren Church Rd	0.8
11.	➔	9.9	R onto W Farmersville Rd	0.9
12.	➔	10.7	L onto N Farmersville Rd	0.0
13.	💧	10.8	Farmersville Rest Stop Go Left Out of Rest Stop	0.4

10.8 miles. +437/-396 feet

Num	Type	Dist	Note	Next
14.	➔	11.2	R onto Covered Bridge Rd	1.2
15.	<i>i</i>	12.4	View Bitzer's Mill Covered Bridge on L Route Does Not Cross	0.0
16.	<i>i</i>	12.4	Routes Split 62 & 100 Go Right - 35 Mile Go Left Across Covered Bridge	0.0
17.	➔	12.4	R onto Cats Back Rd	0.1
18.	⬆	12.5	Straight onto Goods Rd	0.8
19.	➔	13.3	L to stay on Goods Rd	1.0
20.	➔	14.3	R onto Farmersville Rd	0.1
21.	<i>i</i>	14.4	CAUTION - TRAFFIC ON WANNER FROM R DOES NOT STOP	0.0
22.	➔	14.4	L onto Wanner Rd	1.2
23.	➔	15.6	L onto Kurtz Rd	0.3
24.	➔	15.9	Slight R onto Mill Rd	0.7
25.	➔	16.6	L onto Gristmill Rd	0.2

5.8 miles. +193/-182 feet

Num	Type	Dist	Note	Next
26.	➔	16.7	R onto Conestoga Rd	0.8
27.	➔	17.5	L onto White Oak Rd	0.3
28.	➔	17.8	R onto Blue Rock Rd	0.4
29.	➔	18.2	L onto Precast Road	1.2
30.	➔	19.4	R onto Weaverland Valley Road, PA 897	0.4
31.	➔	19.8	Slight L onto Conestoga Creek Road	0.3
32.	➔	20.1	R onto Conestoga Creek Road	0.8
33.	➔	20.8	L onto Weaverland Road	0.3
34.	💧	21.1	Goodwill Store Rest Stop Go Left Out of Rest Stop	1.5
35.	➔	22.6	L onto Weaverland Rd	0.2
36.	<i>i</i>	22.8	Cross Weaver's Mill Covered Bridge	0.6
37.	➔	23.4	L onto N Churchtown Rd	0.4

6.8 miles. +279/-204 feet

Num	Type	Dist	Note	Next
38.	➔	23.8	Slight L to stay on N Churchtown Rd	0.4
39.	⬆	24.1	Continue onto Union Grove Rd	2.3
40.	⬆	26.5	Continue onto E Main St	1.5
41.	➔	27.9	L onto Centerville Rd	0.3
42.	➔	28.3	R onto Sensenig Rd	1.2
43.	➔	29.4	R onto Frysville Rd	0.8
44.	➔	30.3	R onto Napierville Rd	0.6
45.	➔	30.8	L to stay on Napierville Rd	0.4
46.	➔	31.2	R onto Hahnstown Rd	0.1
47.	➔	31.3	Slight L onto E Church St	2.3
48.	➔	33.6	L onto S Reamstown Rd	0.6
49.	<i>i</i>	34.2	CAUTION - SHARP R ON DOWNHILL	0.0
50.	➔	34.2	R onto Cocalico Creek Rd	0.3

10.8 miles. +569/-664 feet

Num	Type	Dist	Note	Next
51.	←	34.6	L to stay on Cocalico Creek Rd to Cross Covered Bridge	0.0
52.	i	34.6	Cross Bucher's Mill Covered Bridge	0.9
53.	🔥	35.5	L into Rest Stop Stevens	0.2
54.	←	35.7	L out of Rest Stop	0.3
55.	↑	36.0	Continue onto Short Rd	0.4
56.	→	36.4	R onto Indiantown Rd	1.9
57.	i	38.3	Routes Split 100 Go Right - 62 Go Straight	0.0
58.	→	38.3	R onto Camp Rodgers Road	0.9
59.	→	39.3	R onto Stobers Dam Road	0.1
60.	→	39.4	Slight R onto Gockley Road	1.2
61.	←	40.5	Sharp L onto Mount Airy Road	2.2

6.3 miles. +373/-176 feet

Num	Type	Dist	Note	Next
62.	→	42.7	Slight R onto East Mount Airy Road at Stop Sign	0.5
63.	→	43.2	R onto Forest Hill Road	1.0
64.	→	44.1	R onto Furnace Hill Road	2.5
65.	←	46.6	L onto Girl Scout Road	0.2
66.	→	46.8	R onto Project Drive	0.9
67.	→	47.7	R onto Furnace Hills Road	0.9
68.	→	48.6	R onto South Cocalico Road	0.1
69.	←	48.7	L onto Hickory Road	0.8
70.	→	49.5	Sharp R onto Sportsman Road	1.8
71.	←	51.3	L onto South Peartown Road	2.0
72.	→	53.3	R onto Laurel Ridge Road	2.1
73.	←	55.4	L onto South Galen Hall Road	0.6

14.9 miles. +904/-895 feet

Num	Type	Dist	Note	Next
74.	→	56.0	R onto East Galen Hall Road	0.1
75.	←	56.1	L onto Vinemont/East Galen Hall Road	1.3
76.	↑	57.3	Cross Fritztown Rd to go R on Old Fritztown Rd	0.0
77.	←	57.4	L onto Mail Route Rd	1.0
78.	🔥	58.4	Mail Route Road Rest Stop Go right out of Rest Stop	0.7
79.	←	59.0	L onto Kocher Road	0.4
80.	→	59.5	R onto Mohns Hill Road	0.9
81.	→	60.4	R onto Vinemont Rd	1.6
82.	←	61.9	L onto Indiandale Rd	1.0
83.	←	63.0	L at Blackhorse Rd to stay on Indiandale Rd	0.2
84.	→	63.2	R onto Vera Cruz Road	0.9
85.	←	64.0	Sharp L onto West Swartzville Road, PA 897	0.8

8.6 miles. +672/-933 feet

Num	Type	Dist	Note	Next
86.	→	64.8	Sharp R onto Smokestown Road	1.1
87.	→	65.9	R onto White Oak Road	0.9
88.	←	66.9	L onto Reinholds Road	0.0
89.	→	66.9	R onto Hickory Ln	0.3
90.	←	67.2	L onto S Ridge Rd	0.1
91.	→	67.2	R onto Railroad St	0.2
92.	→	67.4	R onto Creek Rd	0.5
93.	←	67.9	L onto Creamery Rd	0.4
94.	←	68.3	L onto PA-897 N	0.0
95.	←	68.4	L onto Swamp Bridge Rd	0.8
96.	↑	69.1	Continue onto Pine St	0.2
97.	←	69.4	Sharp L onto South Windy Mansion Road	0.6
98.	→	70.0	R onto Swamp Bridge Road	0.2
99.	←	70.2	Slight L onto Greenville Road	1.2

6.2 miles. +325/-436 feet

Num	Type	Dist	Note	Next
100	↗	71.4	Slight R (almost straight) onto Leisey Road	0.2
101	←	71.7	L onto Steinmetz Road	1.0
102	↑	72.6	Continue onto Main Street	1.0
103	→	73.6	R onto Stevens Road	1.2
104	←	74.8	L into Stevens Rest Stop Go Left Out of Rest Stop	0.7
105	→	75.5	R onto Indiantown Road	1.9
106	↑	77.5	DO NOT TURN R - GO STRAIGHT TO CONTINUE 100 MILE ROUTE	1.7
107	←	79.1	L onto Durlach Road	1.0
108	↑	80.1	Continue onto Wood Corner Rd	1.5
109	↑	81.6	Continue onto Royer Rd	1.9

11.4 miles. +197/-213 feet

Num	Type	Dist	Note	Next
110	→	83.5	R onto Rothsville Road	0.5
111	<i>i</i>	84.1	Routes Join 100 Joins 35 Mile Route	0.0
112	→	84.1	R onto Middle Creek Road	0.5
113	<i>i</i>	84.6	Cross Keller's Mill Covered Bridge	0.8
114	←	85.4	Sharp L onto Erbs Bridge Road	0.4
115	<i>i</i>	85.9	Cross Erb's Mill Covered Bridge	0.4
116	→	86.3	R onto Millway Road	1.4
117	→	87.7	R onto East Newport Road	0.1
118	←	87.8	L onto Clay Road	0.5
119	💧	88.3	Warwick Rest Stop Go Left Out of Rest Stop	0.5
120	←	88.8	L onto Rothsville Road, PA 772	0.9

7.2 miles. +169/-184 feet

Num	Type	Dist	Note	Next
121	→	89.7	R onto Warwick Road	1.3
122	←	91.0	L onto East Millport Road	0.1
123	→	91.1	R onto Becker Road	1.6
124	←	92.7	L onto Oregon Road, PA 722	0.1
125	←	92.7	L onto Oregon Pike, PA 272	0.0
126	→	92.8	R onto Bushong Road	0.1
127	→	92.8	R onto Bushong Road	0.8
128	→	93.6	R onto Snake Hill Road	0.4
129	<i>i</i>	94.0	Routes Join 100 Joins 15 Mile Route	0.0
130	→	94.0	R onto Mondale Road	0.2
131	→	94.3	R onto Bridge Road	0.6

5.5 miles. +121/-165 feet

Num	Type	Dist	Note	Next
132	<i>i</i>	94.8	Cross Amish (Pinetown) Covered Bridge	0.1
133	←	94.9	L onto Pinetown Road	0.0
134	←	94.9	L onto Butter Road	1.0
135	←	95.9	L onto Mondamin Farm Road	0.5
136	←	96.3	L onto Hunsecker Road	0.3
137	💧	96.6	Bridge Acres Rest Stop Go Right Out of Rest Stop	0.1
138	<i>i</i>	96.7	Cross Hunsecker's Mill Covered Bridge	0.8
139	→	97.5	R onto Snake Hill Road	0.6
140	→	98.0	R onto Creek Hill Road	1.4
141	←	99.4	L onto Millcross Road	0.6
142	→	100.0	R onto Pitney Road	1.3

5.8 miles. +254/-246 feet

Num	Type	Dist	Note	Next
143 .	←	101.3	L onto Millenium Drive	0.1
144 .	📍	101.5	End of route	0.0

1.4 miles. +5/-0 feet
